

COMUNE DI LOANO

(PROVINCIA DI SAVONA)

PROGETTO ESECUTIVO

RIQUALIFICAZIONE DEL VERDE PUBBLICO
NELLA PASSEGGIATA L.MARE GARRASSINI GARBARINO
1° LOTTO - ABBATTIMENTO PALME E RIMOZIONE CEPPAIE



CARTOGRAFIA

LOANO, 10 DICEMBRE 2018



UFFICIO TECNICO COMUNALE

Il progettista: Ing. Luciano Vicinanza

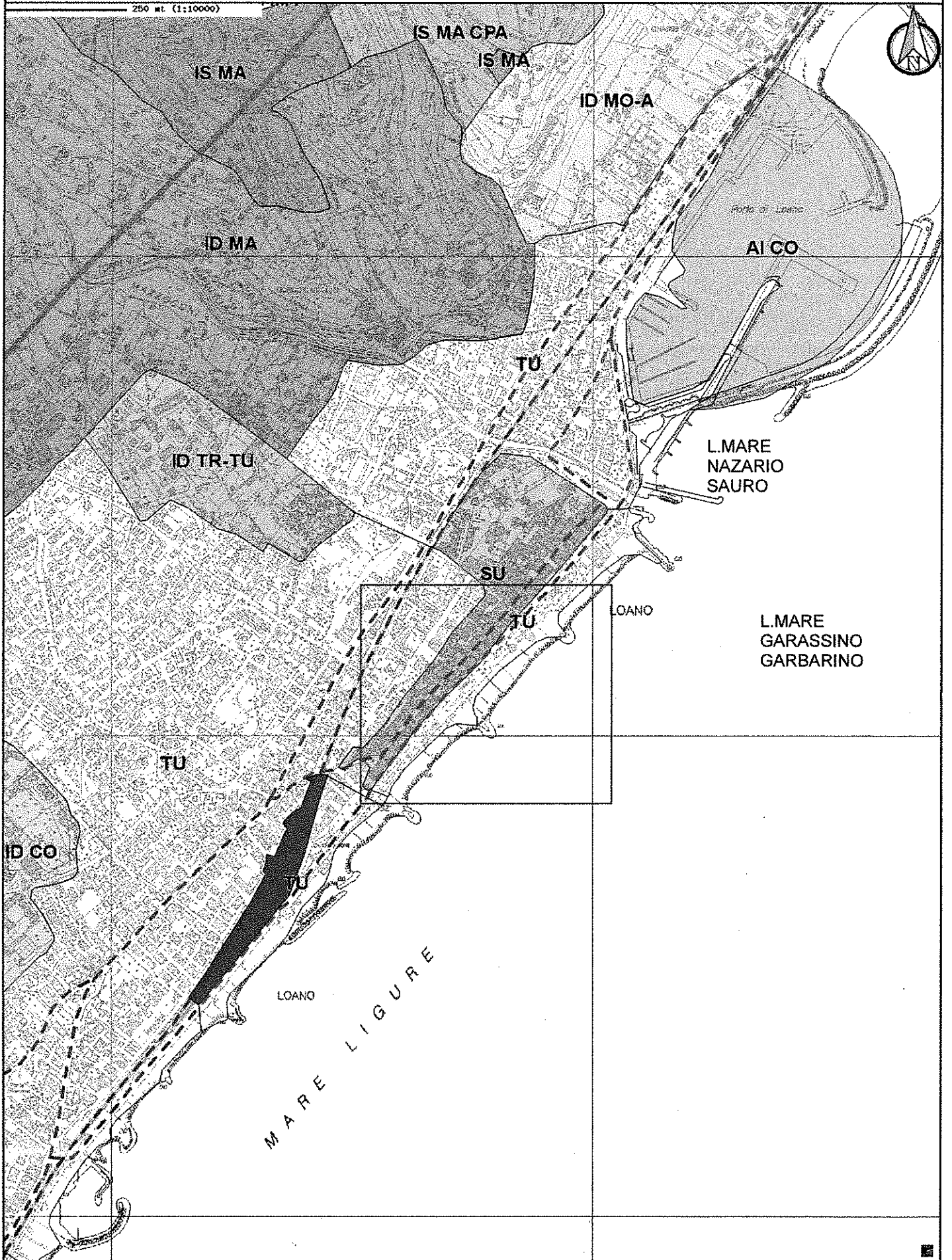
Luciano Vicinanza

ELABORATO

1



250 mt. (1:10000)





250 m (1:100000)



MO-B

CO

Porto di Loano

L.MARE
NAZARIO
SAURO

LOANO

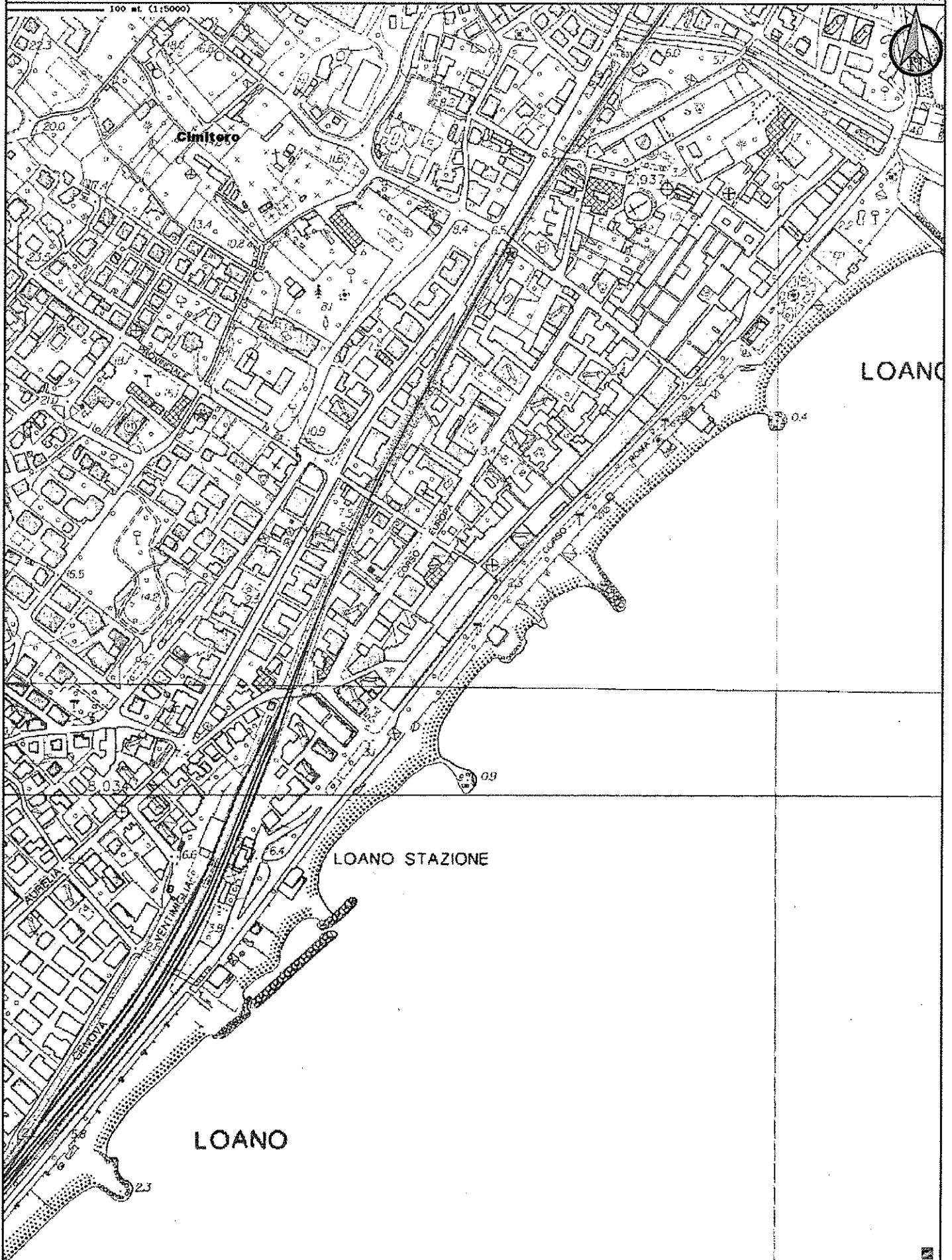
L.MARE
GARASSINO
GARBARINO

LOANO

MARE LIGURE

ESTRATTO CARTA TECNICA REGIONALE

18-12-2017



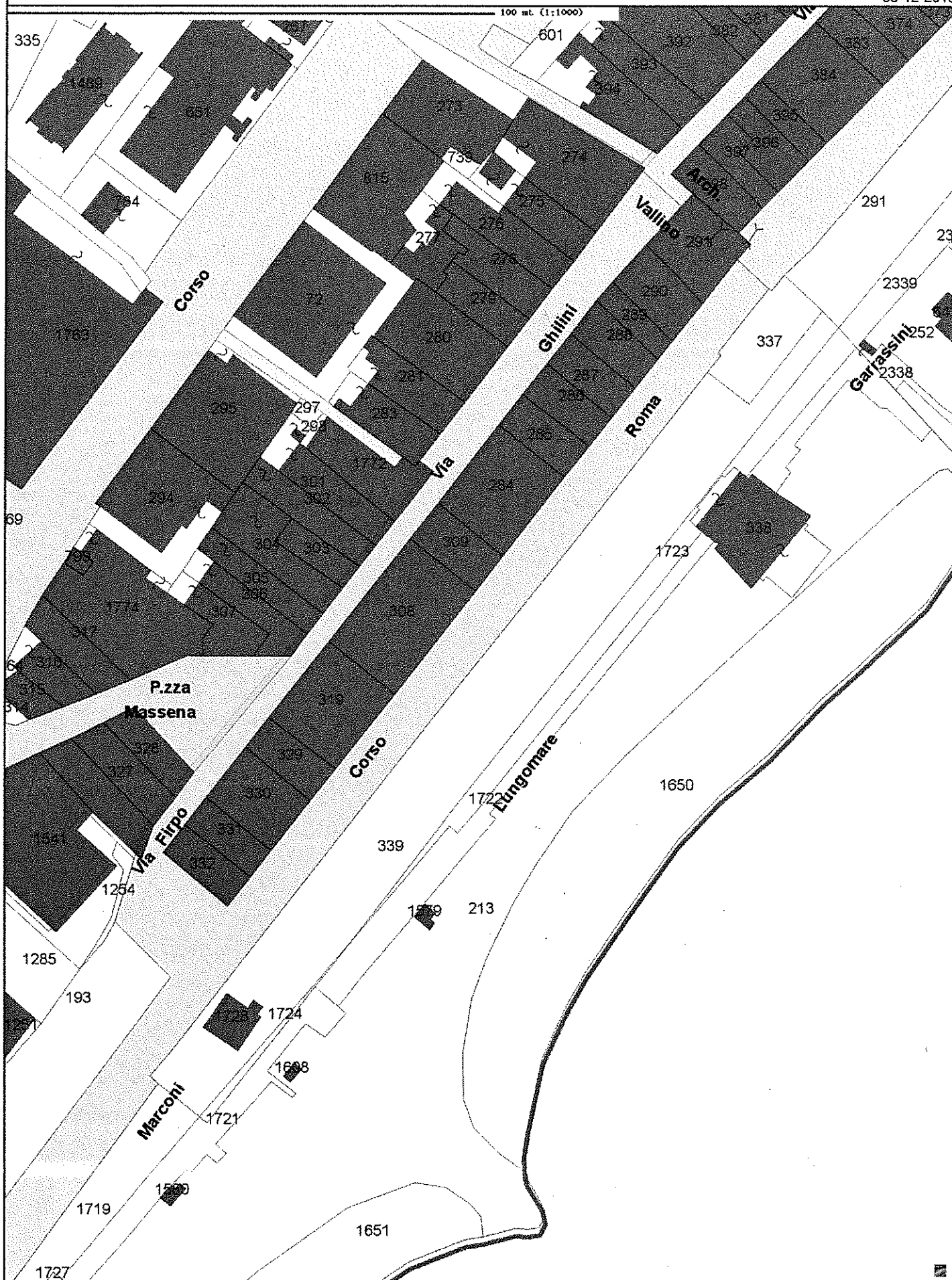
Scala 1:5000

Carto@Web

ESTRATTO CATASTALE

05-12-2018

100 mt. (1:1000)



Scala 1:1000

Carto@Web

ESTRATTO CATASTALE

05-12-2018



Scala 1:1000

Carto@Web

ESTRATTO CATASTALE

05-12-2018

100 mt. (1:1000)

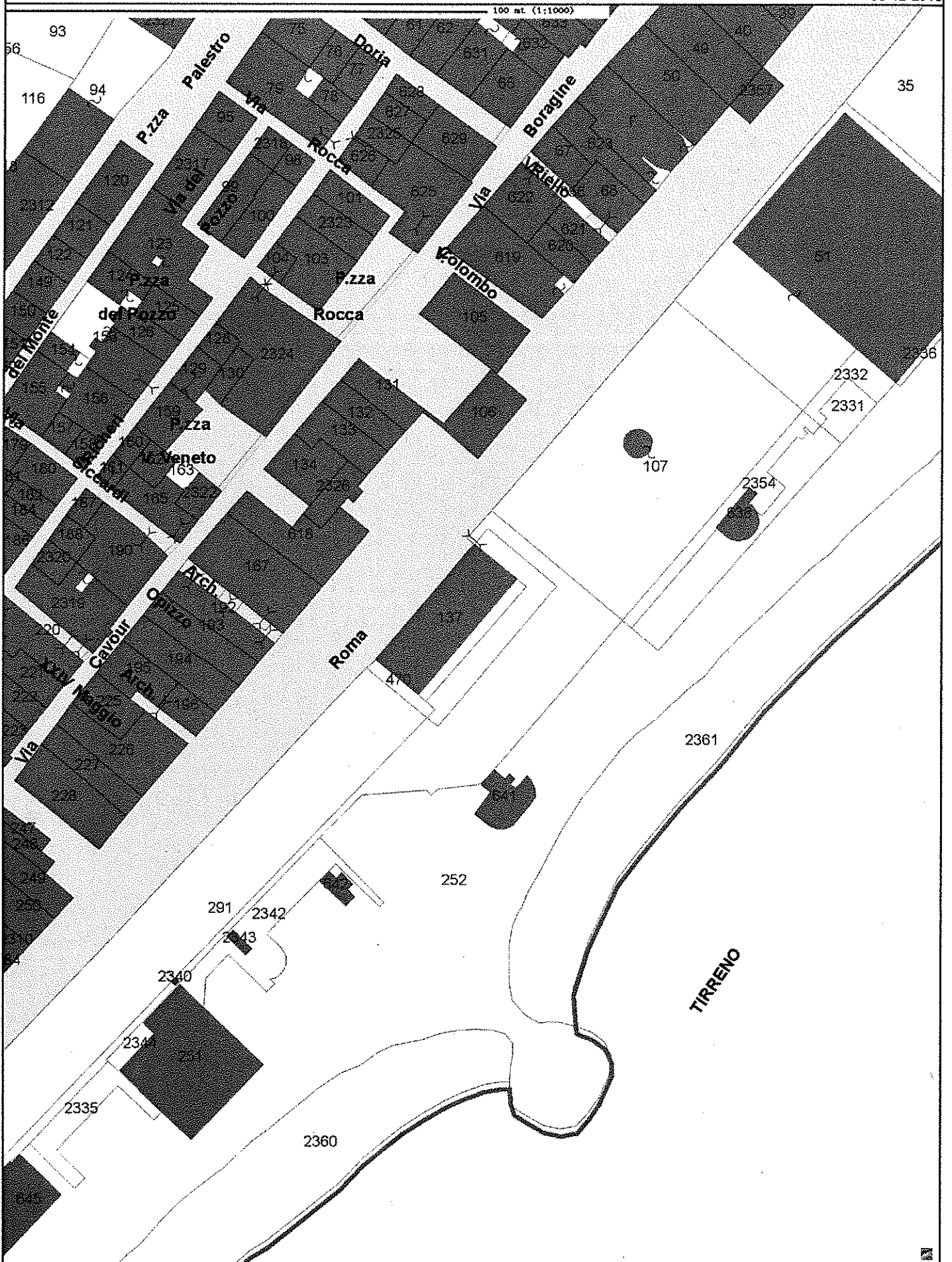


Scala 1:1000

Carto@Web

ESTRATTO CATASTALE


05-12-2018




Scala 1:1000

Carto@Web

100 mt. (1:5000)



100 mt. (1:1000)





100 mt (1:1000)

